

Your email address is not yet verified. You will not be able to send campaigns or emails from your account until verified. [Verify your email](#)

Online Submission

Mar 23 (14 days ago)

9 To:

The 2012 gazetted mapping of high value endangered ecosystems across the area should be included in the maps. Calga's Aboriginal cultural landscape assessed of very high value and significance by the Land and Environment Court in December 2014, which overlaps with the mine resources mapping in Calga, is sufficiently important to warrant being highlighted.


The term sustainable should not be used for extractive industry.

The vision should include tourism.

Tourism is one of the 5 biggest industries in the region, but has been left off the top 5 list.

Development west of the M1 except mining seems to have been overlooked or downplayed, which might have the effect of enabling mine approvals to the disadvantage of other land uses which haven't warranted inclusion in the plan, such as eco-tourism.

Inland natural hazards like drought and bushfire seem to have been overlooked, with an emphasis on coastal natural risks "higher density urban areas with more voices seem to be given more attention than equally important although lower populated areas.




Email Details

Created 7:42 PM - Wed Mar 23, 2016


Logged for

23/03/2016




Priority

Medium




Class

Comment



Tags

No Tags



Visibility

All

